




















# Annexe1 : zones d'alerte des réductions structurelles 2014



**Zones d'alerte**

- |   |                      |   |                            |
|---|----------------------|---|----------------------------|
|  | Marais Sud Rochefort |  | Hors gestion               |
|  | Curé-Sèvre           |  | Seudre Moyenne             |
|  | Gères-Deville        |  | Seudre amont               |
|  | Mignon-Courance      |  | Fleuves côtiers de Gironde |
|  | Boutonne             |  | Aume-Couture               |
|  | Antenne-Rouzille     |  | Charente aval              |
|  | Seudre aval          |  | Bruant                     |
|   |                      |  | Seugne                     |
|   |                      |  | Né                         |
|   |                      |  | Arnoult                    |
|   |                      |  | Lary-Palais                |
|   |                      |  | Dronne aval                |